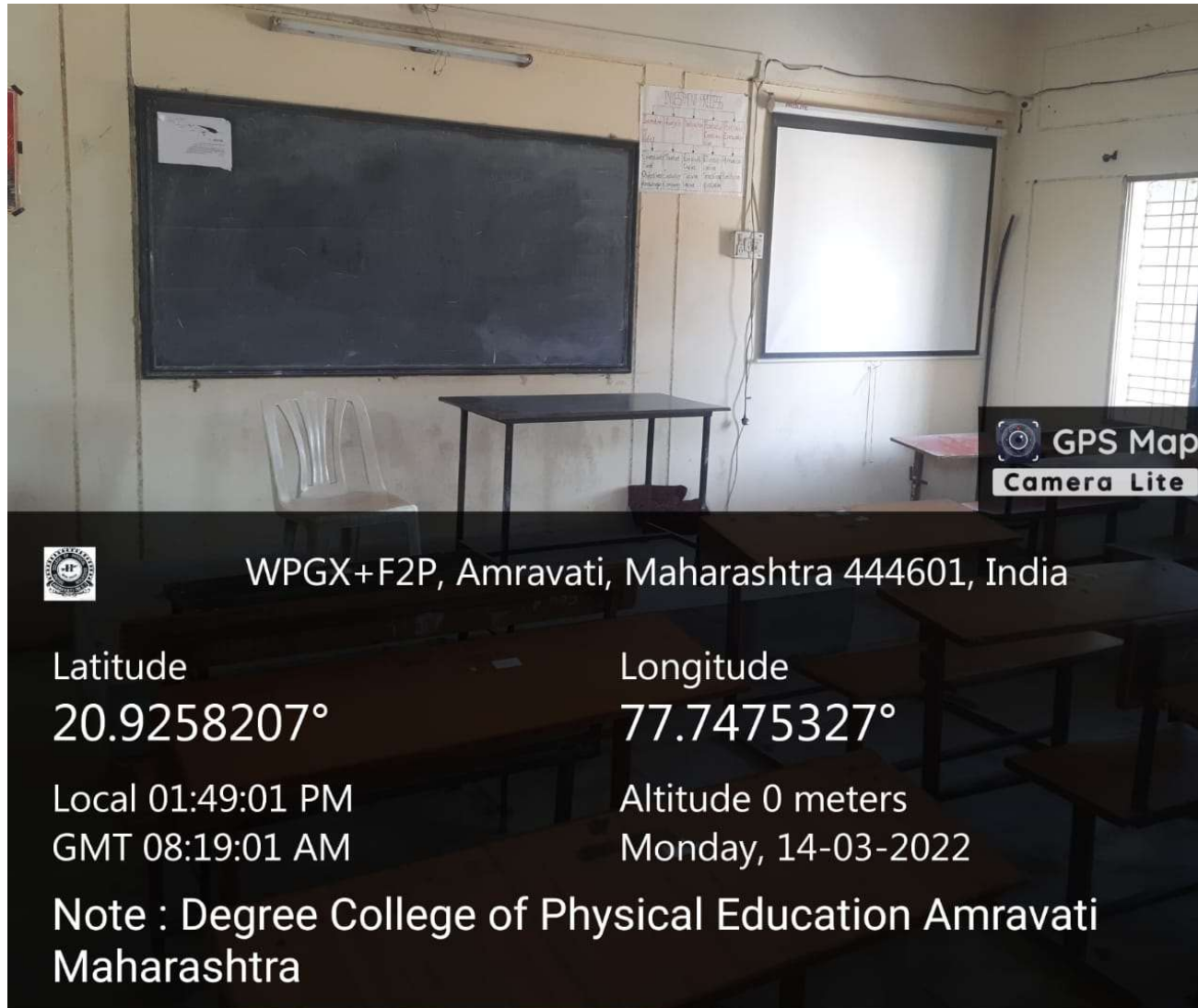


Classrooms





GPS Map
Camera Lite



WPGW+6XP, Amravati, Maharashtra 444601, India

Latitude

20.9256021°

Longitude

77.7474056°

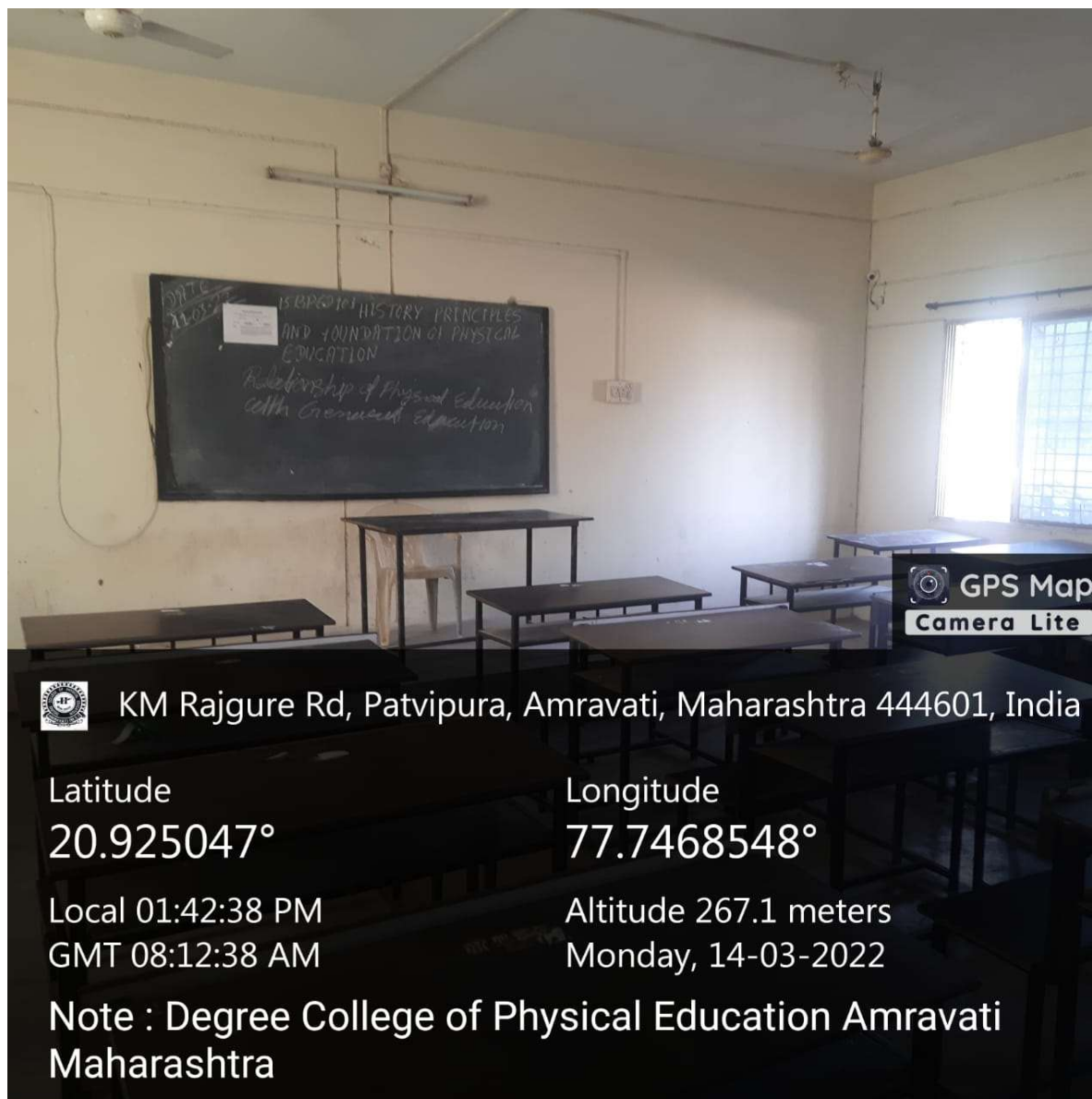
Local 01:48:29 PM

GMT 08:18:29 AM

Altitude 270.6 meters

Monday, 14-03-2022

Note : Degree College of Physical Education Amravati
Maharashtra



KM Rajgure Rd, Patvipura, Amravati, Maharashtra 444601, India

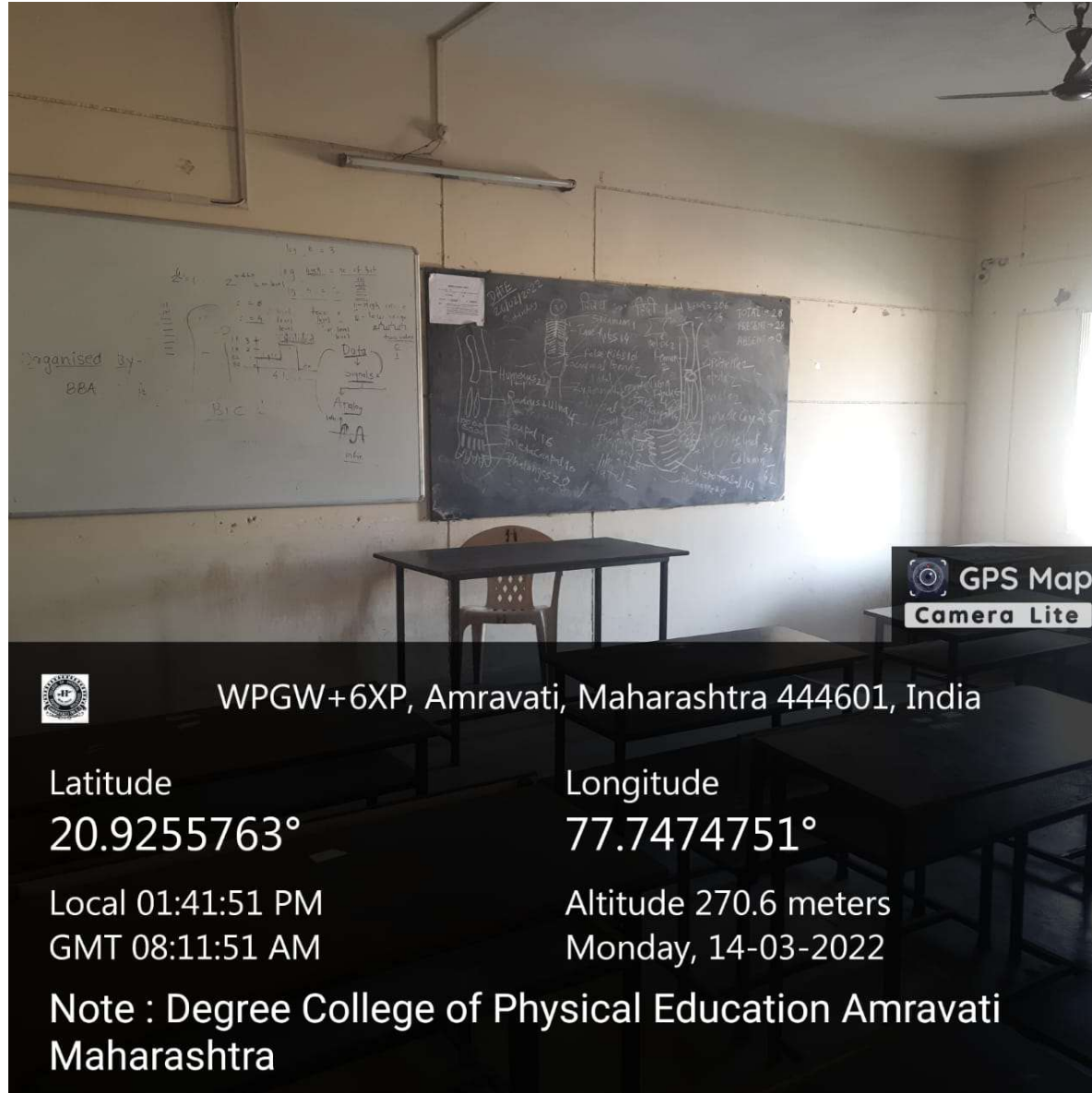
Latitude
20.925047°

Longitude
77.7468548°

Local 01:42:38 PM
GMT 08:12:38 AM

Altitude 267.1 meters
Monday, 14-03-2022

Note : Degree College of Physical Education Amravati
Maharashtra



 GPS Map
Camera Lite



WPGW+6XP, Amravati, Maharashtra 444601, India

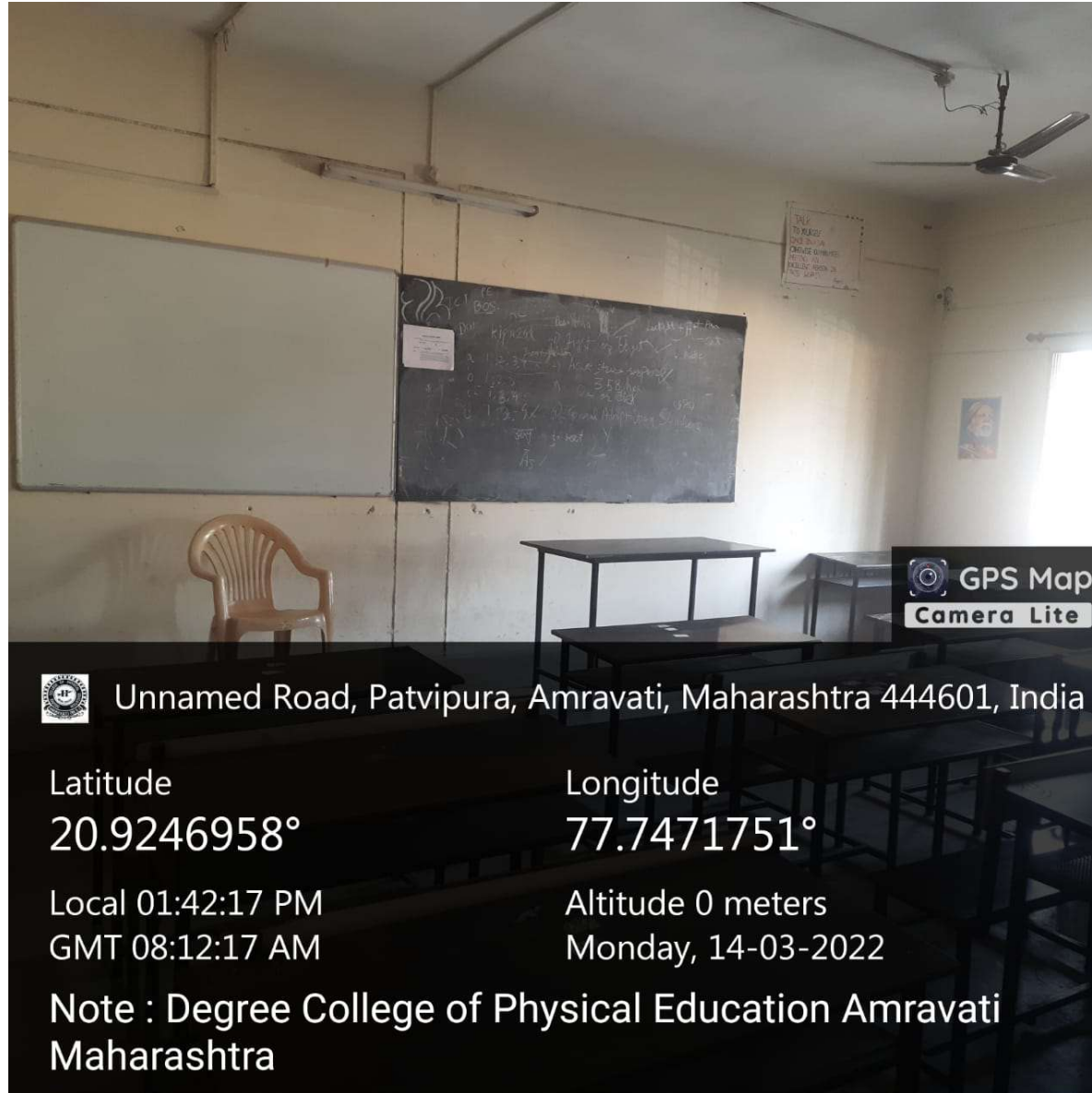
Latitude
20.9255763°

Longitude
77.7474751°

Local 01:41:51 PM
GMT 08:11:51 AM

Altitude 270.6 meters
Monday, 14-03-2022

Note : Degree College of Physical Education Amravati
Maharashtra



GPS Map
Camera Lite



Unnamed Road, Patvipura, Amravati, Maharashtra 444601, India

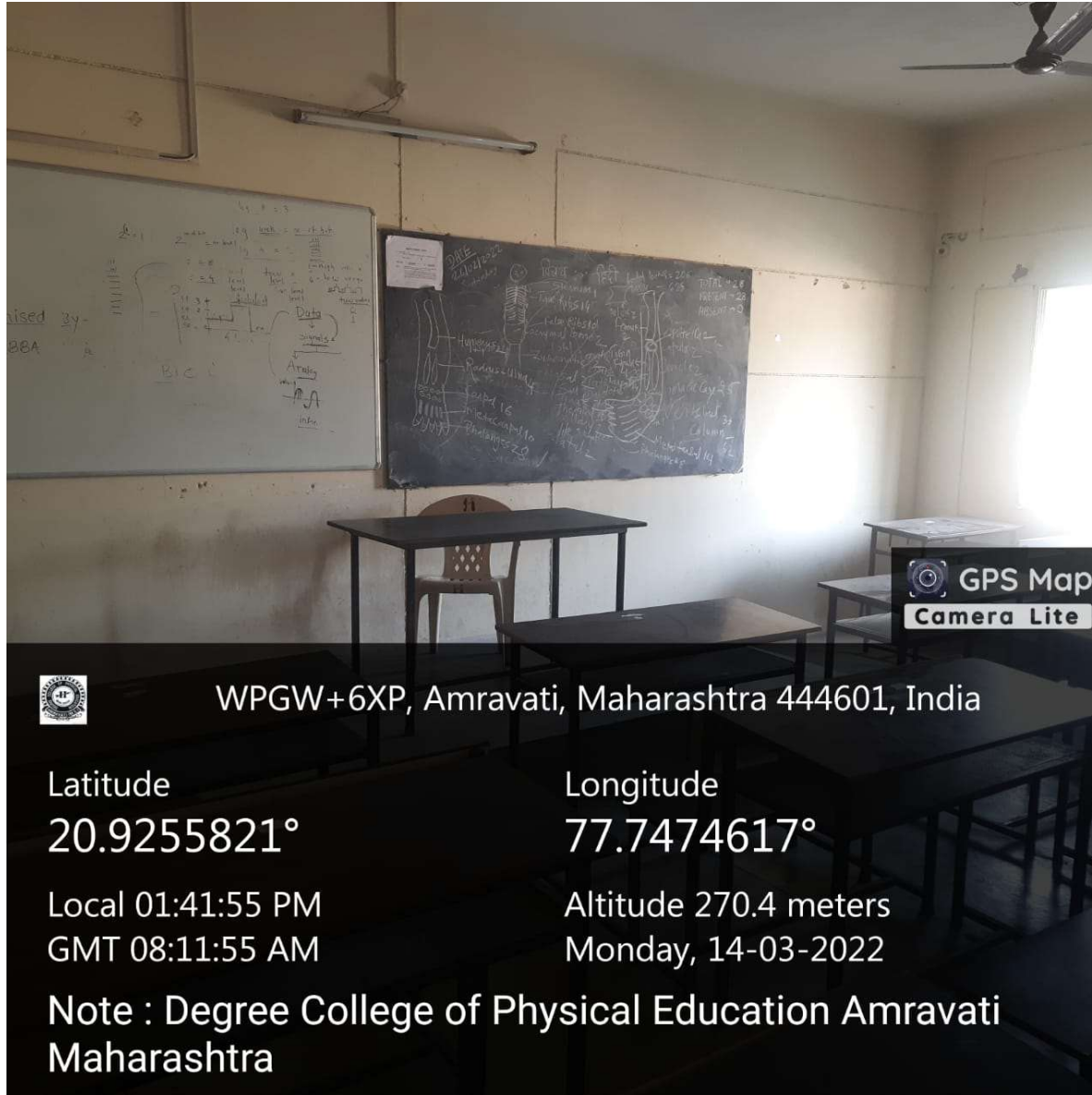
Latitude
20.9246958°

Longitude
77.7471751°

Local 01:42:17 PM
GMT 08:12:17 AM

Altitude 0 meters
Monday, 14-03-2022

Note : Degree College of Physical Education Amravati
Maharashtra



 GPS Map
Camera Lite



WPGW+6XP, Amravati, Maharashtra 444601, India

Latitude
20.9255821°

Longitude
77.7474617°

Local 01:41:55 PM
GMT 08:11:55 AM

Altitude 270.4 meters
Monday, 14-03-2022

Note : Degree College of Physical Education Amravati
Maharashtra



**GPS Map
Camera Lite**



WPGW+8V5, Patvipura, Amravati, Maharashtra 444601, India

Latitude

20.92584486°

Local 02:05:22 PM

GMT 08:35:22 AM

Note : DCPE Amravati

Longitude

77.74736832°

Altitude 236.3 meters

Monday, 14-03-2022



**GPS Map
Camera Lite**



WPGW+7QJ, Patvipura, Kanwar Nagar, Guruchhaya Colony, Amravati,
Maharashtra 444601, India

Latitude

20.92572141°

Local 02:04:20 PM

GMT 08:34:20 AM

Note : DCPE Amravati

Longitude

77.74733686°

Altitude 242.69 meters

Monday, 14-03-2022



**GPS Map
Camera Lite**



WPGW+8V5, Patvipura, Amravati, Maharashtra 444601, India

Latitude

20.9258328°

Local 02:04:55 PM

GMT 08:34:55 AM

Longitude

77.7473911°

Altitude 270.1 meters

Monday, 14-03-2022

Note : DCPE Amravati



 **GPS Map
Camera Lite**

WPGX+522, Patvipura, Amravati, Maharashtra 444601, India

Latitude

20.92549573°

Local 01:58:31 PM

GMT 08:28:31 AM

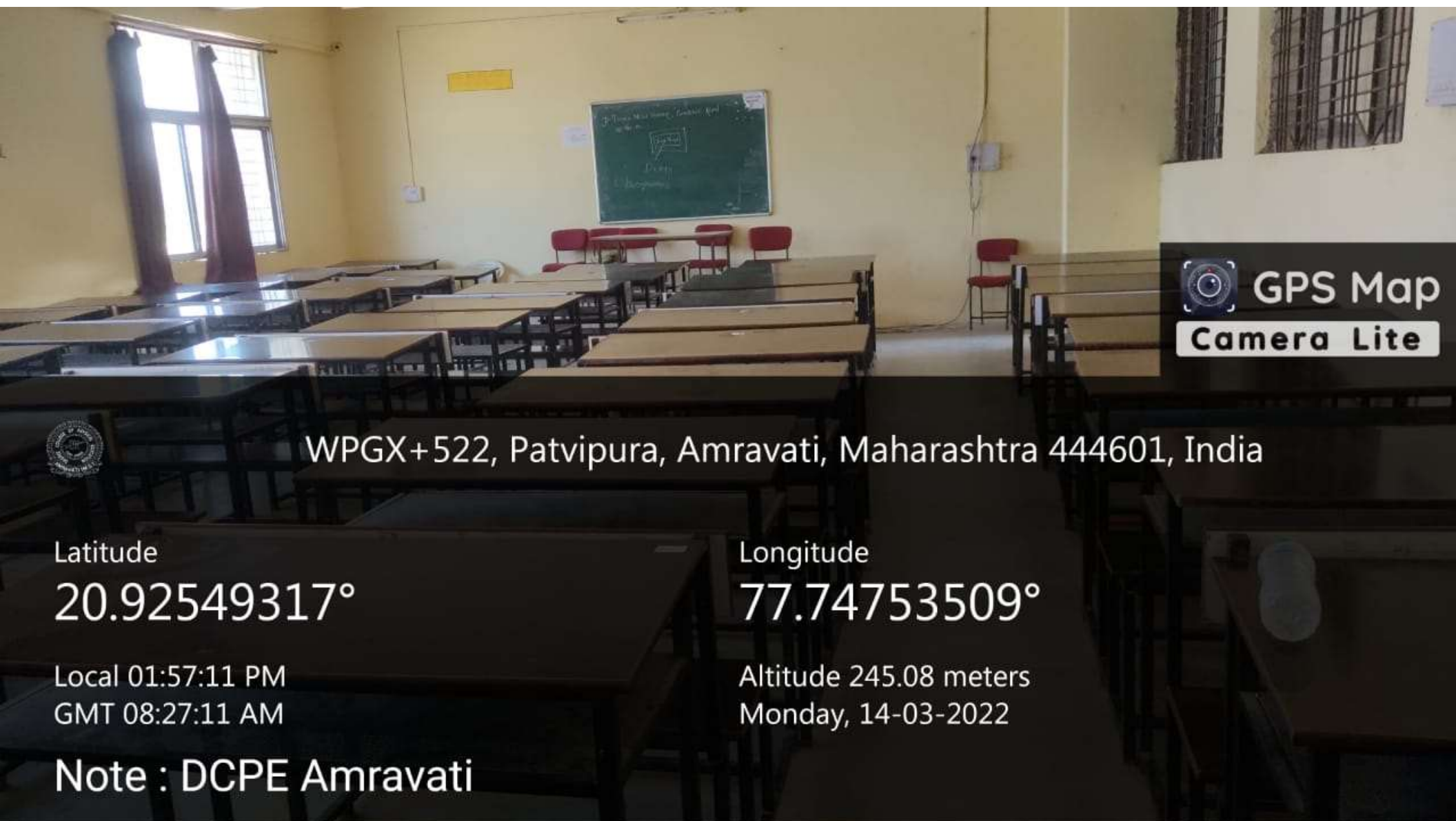
Longitude

77.74753304°

Altitude 244.89 meters

Monday, 14-03-2022

Note : DCPE Amravati



GPS Map
Camera Lite

WPGX+522, Patvipura, Amravati, Maharashtra 444601, India

Latitude

20.92549317°

Longitude

77.74753509°

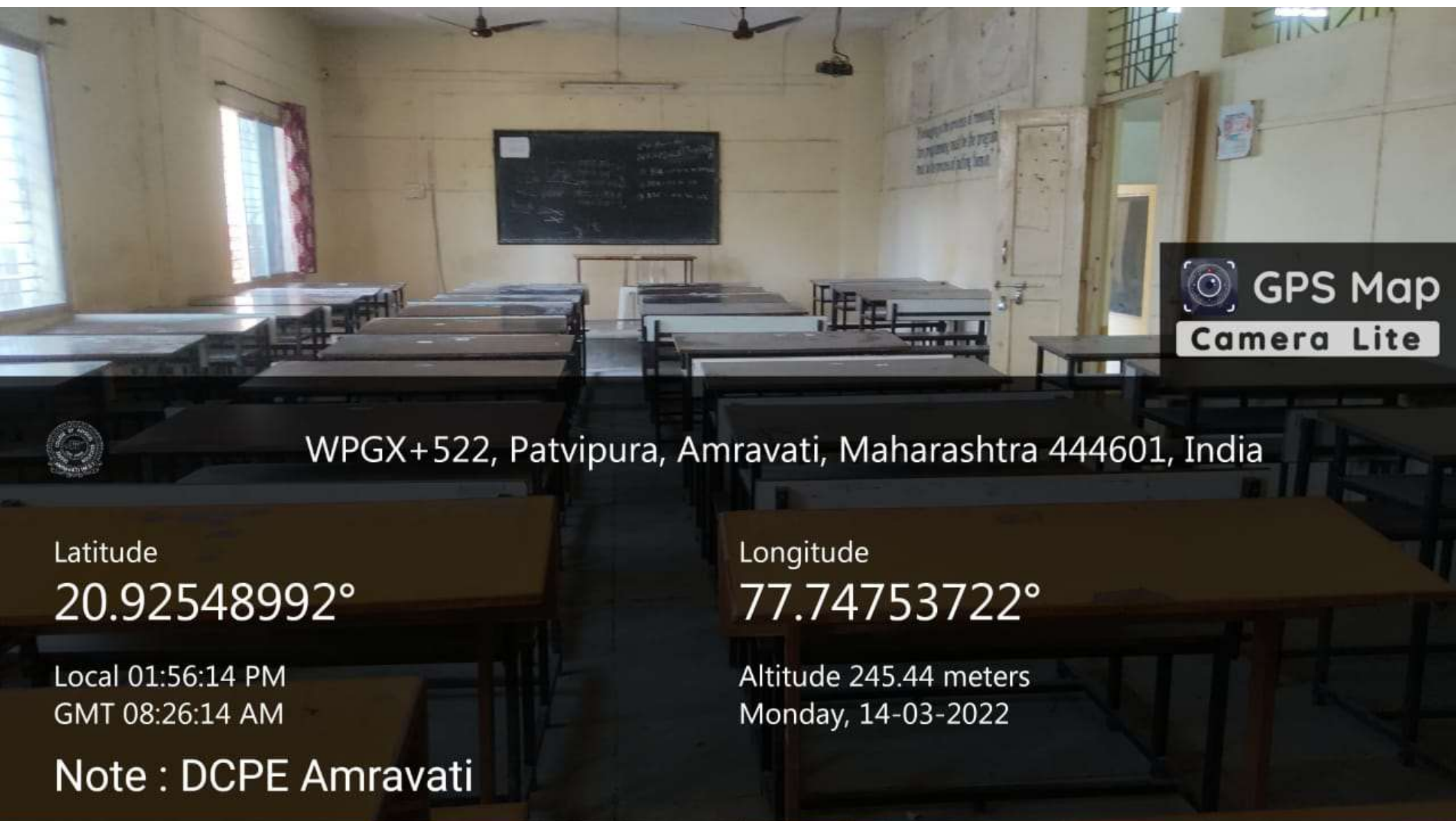
Local 01:57:11 PM

GMT 08:27:11 AM

Altitude 245.08 meters

Monday, 14-03-2022

Note : DCPE Amravati



GPS Map
Camera Lite



WPGX+522, Patvipura, Amravati, Maharashtra 444601, India

Latitude

20.92548992°

Local 01:56:14 PM

GMT 08:26:14 AM

Note : DCPE Amravati

Longitude

77.74753722°

Altitude 245.44 meters

Monday, 14-03-2022



**GPS Map
Camera Lite**

WPGX+522, Patvipura, Amravati, Maharashtra 444601, India

Latitude

20.92549082°

Local 01:56:44 PM

GMT 08:26:44 AM

Note : DCPE Amravati

Longitude

77.74753618°

Altitude 245.49 meters

Monday, 14-03-2022



**GPS Map
Camera Lite**

WPGX+522, Patvipura, Amravati, Maharashtra 444601, India

Latitude

20.92548962°

Longitude

77.74753744°

Local 01:55:46 PM

GMT 08:25:46 AM

Altitude 245.4 meters

Monday, 14-03-2022

Note : DCPE Amravati



**GPS Map
Camera Lite**

WPGX+522, Patvipura, Amravati, Maharashtra 444601, India

Latitude

20.92548491°

Local 01:54:58 PM

GMT 08:24:58 AM

Longitude

77.74754041°

Altitude 245.56 meters

Monday, 14-03-2022

Note : DCPE Amravati



WPGX+373, Amravati, Maharashtra 444601, India

Latitude
20.9248732°

Longitude
77.7475154°

Local 02:08:53 PM
GMT 08:38:53 AM

Altitude 271 meters
Monday, 14-03-2022

Note : Degree College of Physical Education Amravati
Maharashtra (Yoga Department)



GPS Map
Camera Lite



WPGX+373, Amravati, Maharashtra 444601, India

Latitude
20.9248286°

Longitude
77.7475212°

Local 02:09:53 PM
GMT 08:39:53 AM

Altitude 271 meters
Monday, 14-03-2022

Note : Degree College of Physical Education Amravati
Maharashtra (Yoga Department)

does not transform the way we
things. it transforms the person who

B.K.S. Iyengar

 GPS Map
Camera Lite



Unnamed Road, Patvipura, Amravati, Maharashtra 444601, India

Latitude

20.9248659°

Longitude

77.7474499°

Local 02:09:16 PM

GMT 08:39:16 AM

Altitude 271 meters

Monday, 14-03-2022

Note : Degree College of Physical Education Amravati
Maharashtra (Yoga Department)



**GPS Map
Camera Lite**

KM Rajgure Rd, Patvipura, Amravati, Maharashtra 444601, India

Latitude

20.92506091°

Longitude

77.74680978°

Local 02:42:06 PM

GMT 09:12:06 AM

Altitude 239.57 meters

Monday, 14-03-2022

Note : DCPE Amravati (M.C.A Department)



**GPS Map
Camera Lite**



KM Rajgure Rd, Patvipura, Amravati, Maharashtra 444601, India

Latitude

20.92505986°

Local 02:41:17 PM

GMT 09:11:17 AM

Longitude

77.74681202°

Altitude 239.43 meters

Monday, 14-03-2022

Note : DCPE Amravati (M.C.A Department)



**GPS Map
Camera Lite**



KM Rajgure Rd, Patvipura, Amravati, Maharashtra 444601, India

Latitude

20.92501152°

Longitude

77.74681113°

Local 02:39:21 PM

GMT 09:09:21 AM

Altitude 238.89 meters

Monday, 14-03-2022

Note : DCPE Amravati (M.C.A Department)



**GPS Map
Camera Lite**



KM Rajgure Rd, Patvipura, Amravati, Maharashtra 444601, India

Latitude

20.92502733°

Longitude

77.74680857°

Local 02:38:05 PM

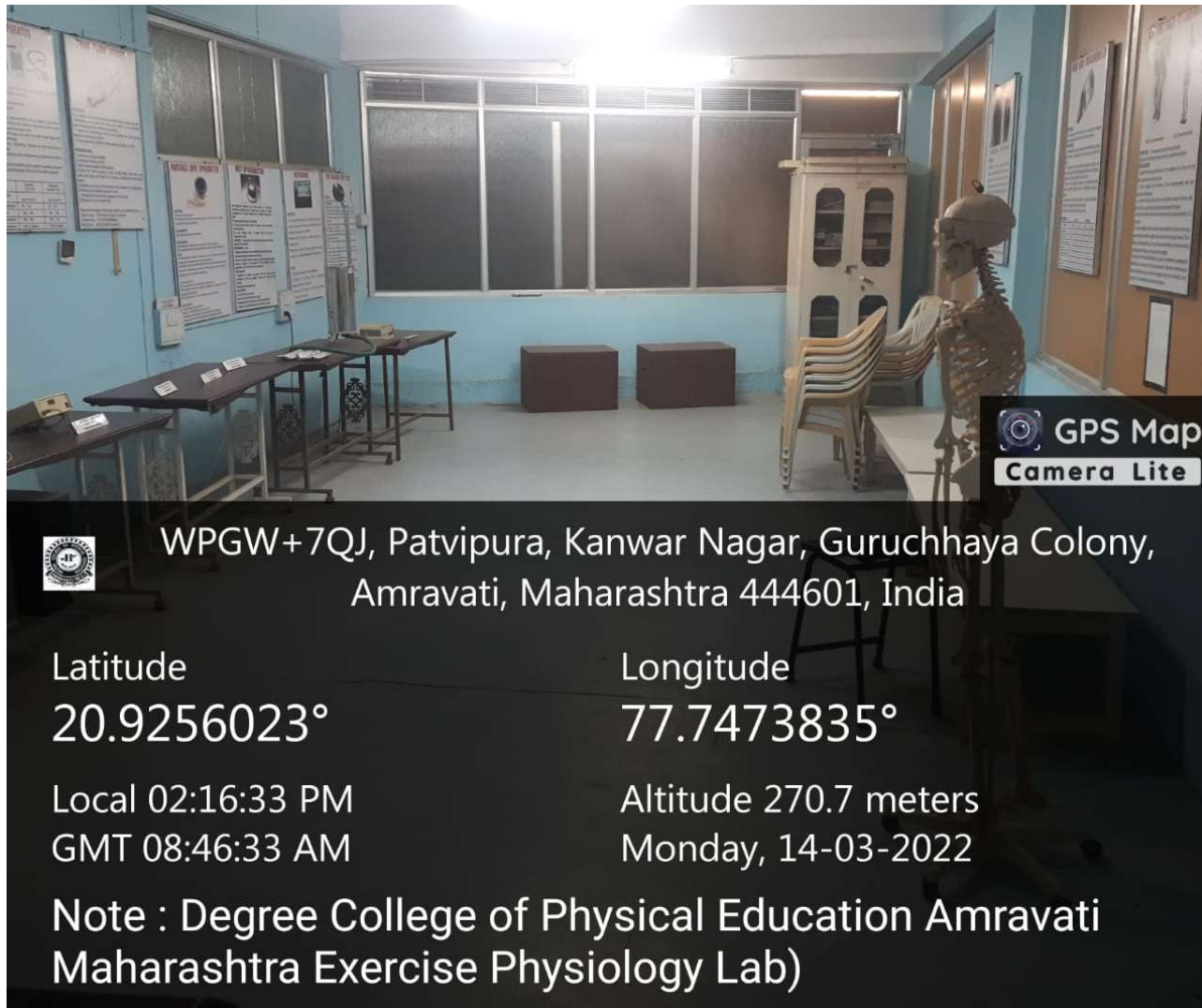
GMT 09:08:05 AM

Altitude 232.57 meters

Monday, 14-03-2022

Note : DCPE Amravati (M.C.A Department)

Laboratories



GPS Map
Camera Lite



WPGW+7QJ, Patvipura, Kanwar Nagar, Guruchhaya Colony,
Amravati, Maharashtra 444601, India

Latitude

20.9256023°

Longitude

77.7473835°

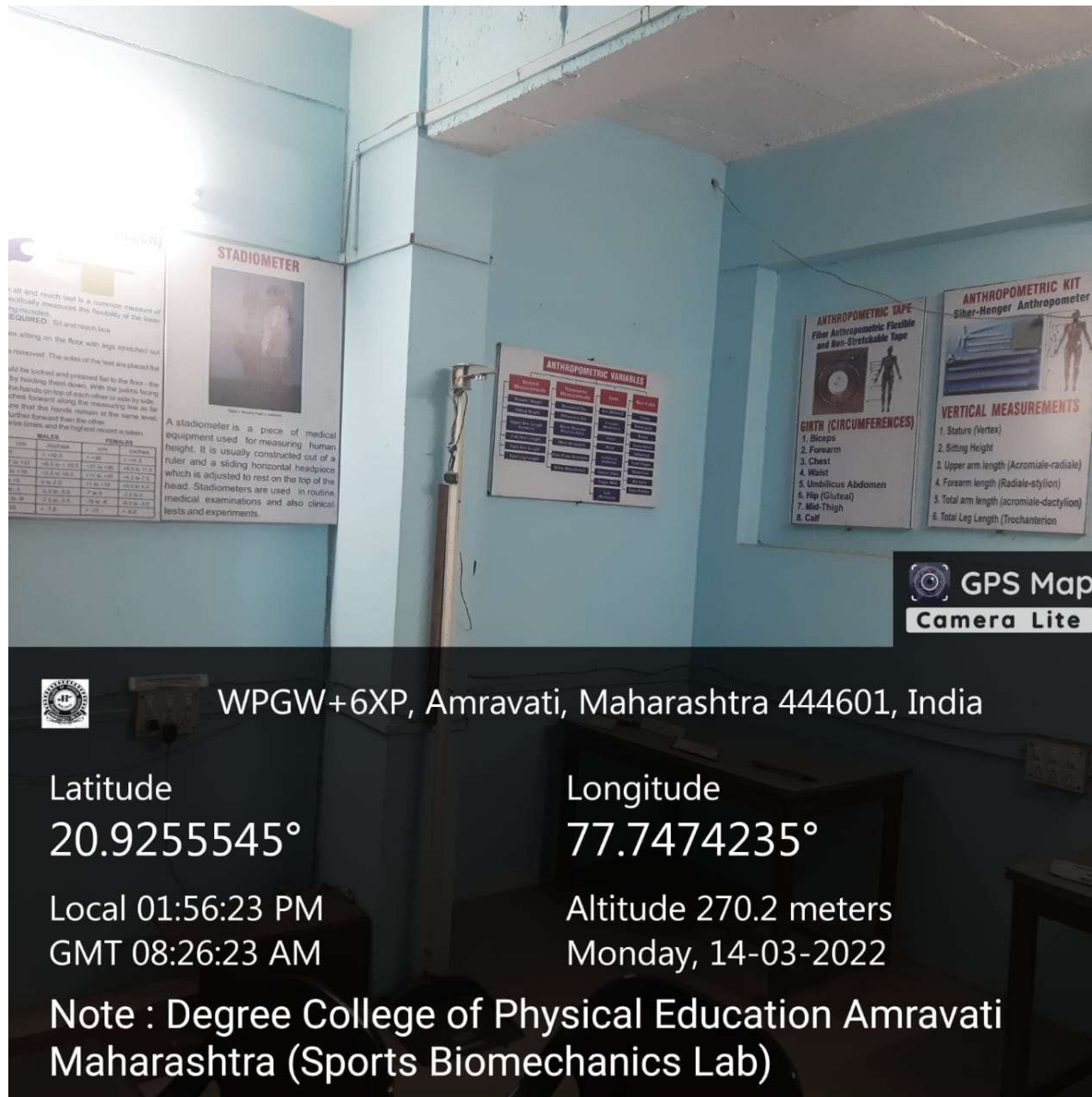
Local 02:16:33 PM

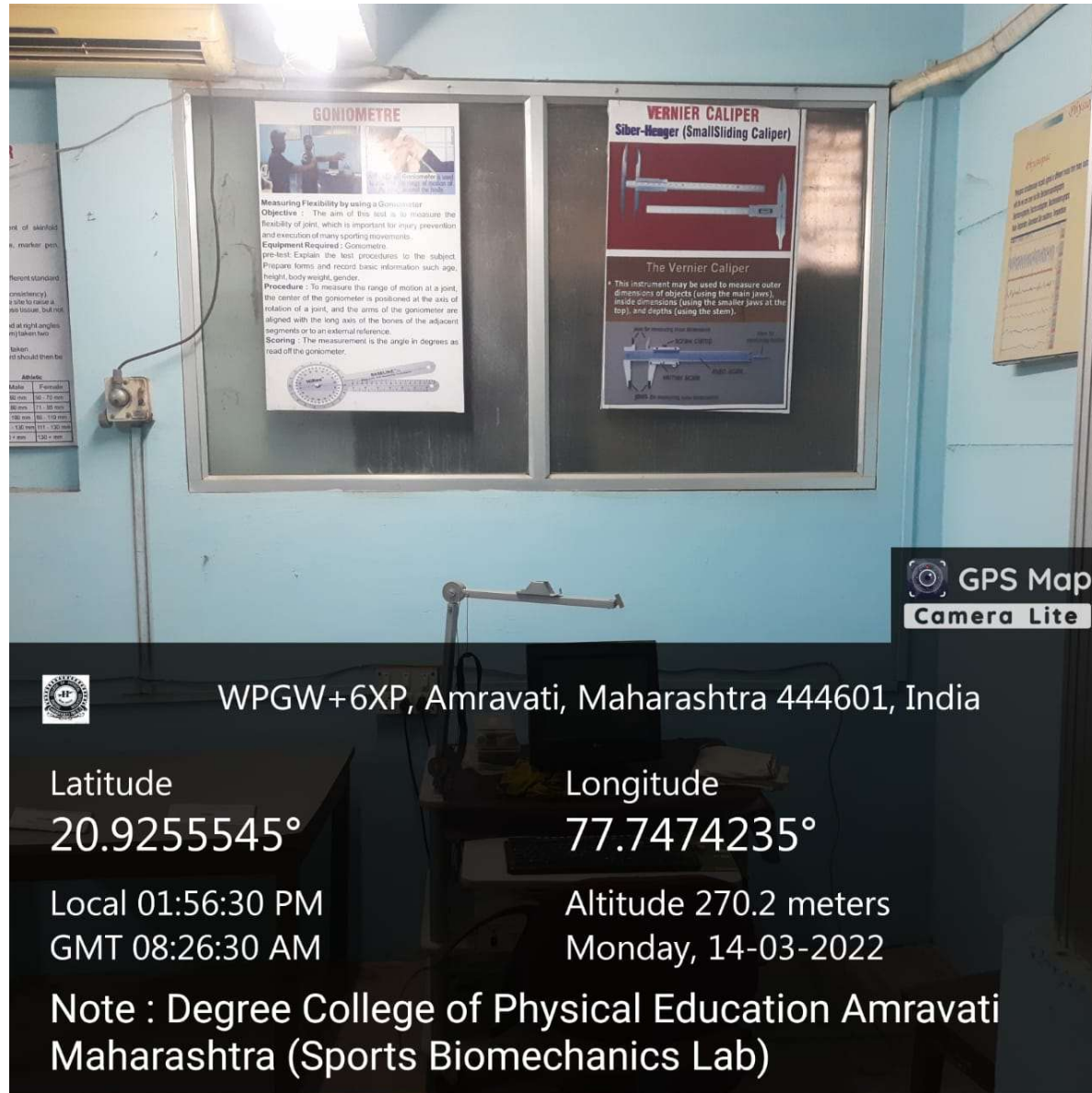
GMT 08:46:33 AM

Altitude 270.7 meters

Monday, 14-03-2022

Note : Degree College of Physical Education Amravati
Maharashtra Exercise Physiology Lab)





WPGW+6XP, Amravati, Maharashtra 444601, India

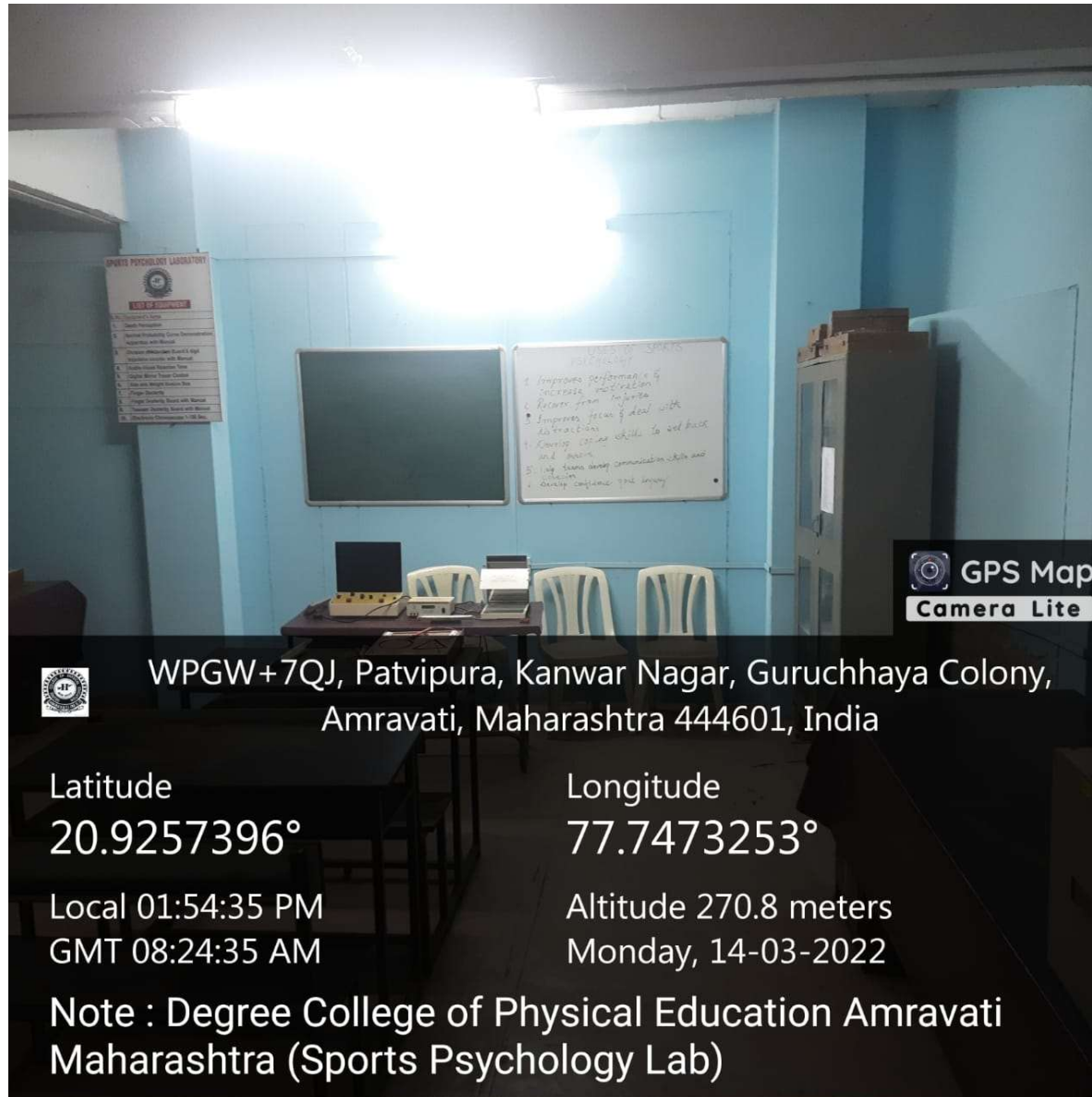
Latitude
20.9255545°

Longitude
77.7474235°

Local 01:56:30 PM
GMT 08:26:30 AM

Altitude 270.2 meters
Monday, 14-03-2022

Note : Degree College of Physical Education Amravati
Maharashtra (Sports Biomechanics Lab)



WPGW+7QJ, Patvipura, Kanwar Nagar, Guruchhaya Colony,
Amravati, Maharashtra 444601, India

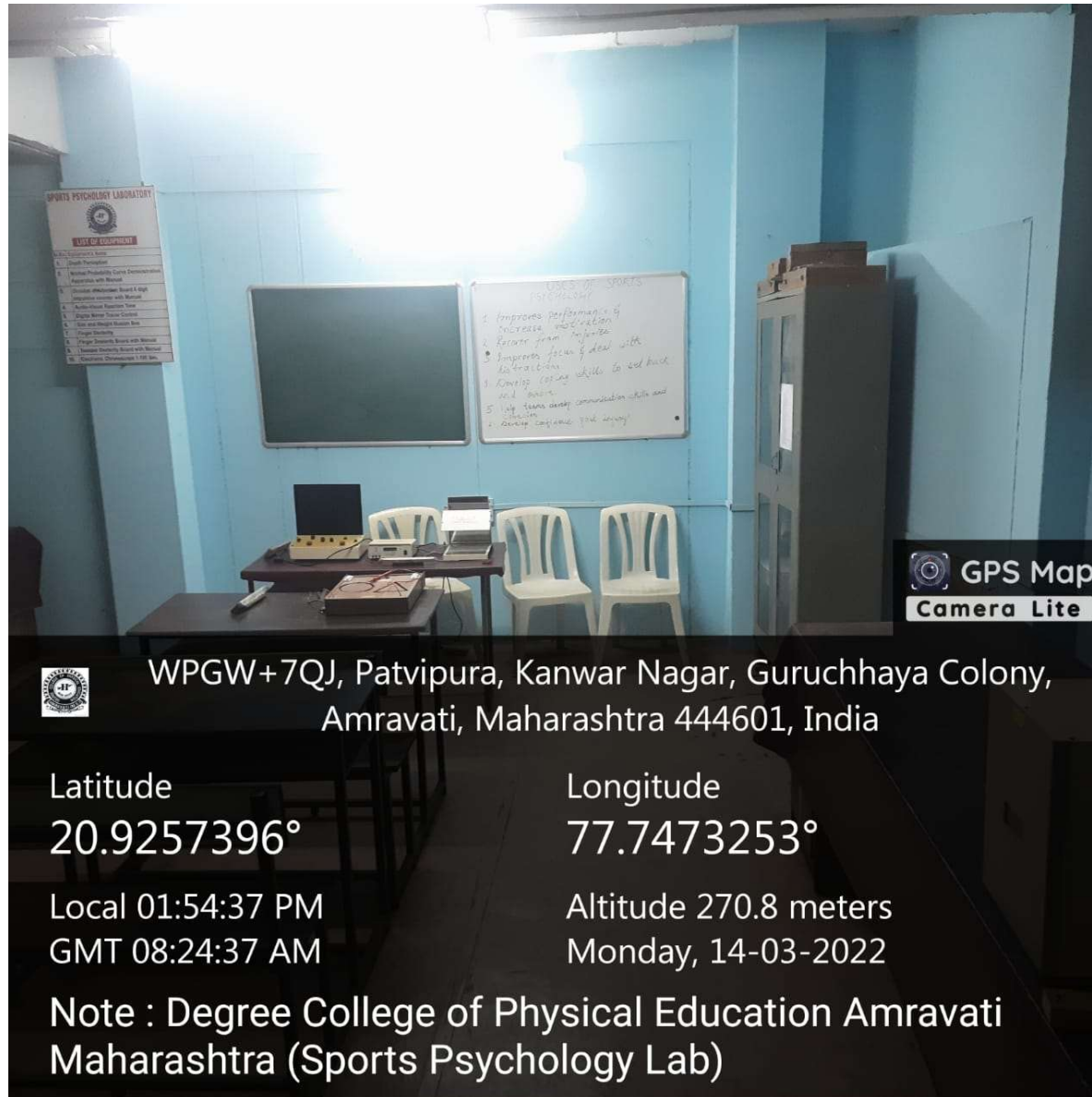
Latitude
20.9257396°

Longitude
77.7473253°

Local 01:54:35 PM
GMT 08:24:35 AM

Altitude 270.8 meters
Monday, 14-03-2022

Note : Degree College of Physical Education Amravati
Maharashtra (Sports Psychology Lab)



WPGW+7QJ, Patvipura, Kanwar Nagar, Guruchhaya Colony,
Amravati, Maharashtra 444601, India

Latitude
20.9257396°

Local 01:54:37 PM
GMT 08:24:37 AM

Longitude
77.7473253°

Altitude 270.8 meters
Monday, 14-03-2022

Note : Degree College of Physical Education Amravati
Maharashtra (Sports Psychology Lab)



WPGW+7QJ, Patvipura, Kanwar Nagar, Guruchl
Amravati, Maharashtra 444601, Indi


Latitude
20.9256119°

Longitude
77.7473653°

Local 01:53:12 PM
GMT 08:23:12 AM

Altitude 270.8 mete
Monday, 14-03-202

Note : Degree College of Physical Education A
Maharashtra (Education &ICT Lab)



WPGW+6XP, Amravati, Maharashtra 444601, India


Latitude
20.9256114°

Longitude
77.7474006°

Local 01:52:41 PM
GMT 08:22:41 AM

Altitude 270.7 meters
Monday, 14-03-2022

Note : Degree College of Physical Education Amravati
Maharashtra (Education &ICT Lab)





**GPS Map
Camera Lite**



WPGW+7QJ, Patvipura, Kanwar Nagar, Guruchhaya Colony, Amravati,
Maharashtra 444601, India

Latitude

20.92579883°

Local 02:06:41 PM

GMT 08:36:41 AM

Note : DCPE Amravati

Longitude

77.74736298°

Altitude 245.67 meters

Monday, 14-03-2022



**GPS Map
Camera Lite**



KM Rajgure Rd, Patvipura, Amravati, Maharashtra 444601, India

Latitude

20.9249429°

Local 02:40:06 PM

GMT 09:10:06 AM

Longitude

77.7468573°

Altitude 271.2 meters

Monday, 14-03-2022

Note : DCPE Amravati (M.C.A Department)



GPS Map
Camera Lite



KM Rajgure Rd, Patvipura, Amravati, Maharashtra 444601, India

Latitude

20.92506016°

Longitude

77.74682298°

Local 02:40:53 PM

GMT 09:10:53 AM

Altitude 236.89 meters

Monday, 14-03-2022

Note : DCPE Amravati (M.C.A Department)



**GPS Map
Camera Lite**

KM Rajgure Rd, Patvipura, Amravati, Maharashtra 444601, India

Latitude

20.9249429°

Local 02:40:02 PM

GMT 09:10:02 AM

Longitude

77.7468573°

Altitude 271.2 meters

Monday, 14-03-2022

Note : DCPE Amravati (M.C.A Department)



**GPS Map
Camera Lite**



KM Rajgure Rd, Patvipura, Amravati, Maharashtra 444601, India

Latitude

20.92501598°

Local 02:38:49 PM

GMT 09:08:49 AM

Longitude

77.74679735°

Altitude 235.81 meters

Monday, 14-03-2022

Note : DCPE Amravati (M.C.A Department)



**GPS Map
Camera Lite**



KM Rajgure Rd, Patvipura, Amravati, Maharashtra 444601, India

Latitude

20.92501056°

Local 02:37:44 PM

GMT 09:07:44 AM

Longitude

77.74682633°

Altitude 234.32 meters

Monday, 14-03-2022

Note : DCPE Amravati (M.C.A Department)